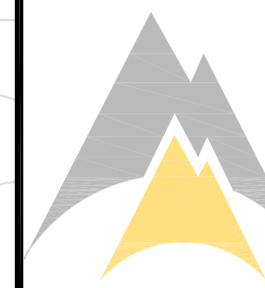


# DIAMOND DRILL HOLES

- PDH-01 TO PDH-24  
2004-2005 DRILLING
- PDH-25 TO PDH-70  
2006 DRILLING
- PDH-71 TO PDH-92  
2006 DRILLING
- PDH-93 TO PDH-149  
2007 DRILLING
- PDH-150 TO PDH-157  
2008 DRILLING
- OPEN PIT



**ACERO-MARTIN**  
**EXPLORATION INC.**

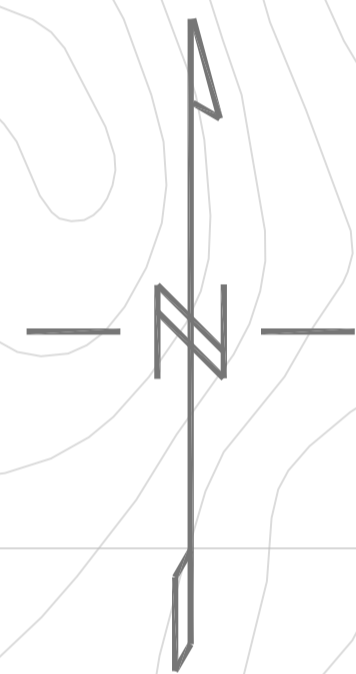
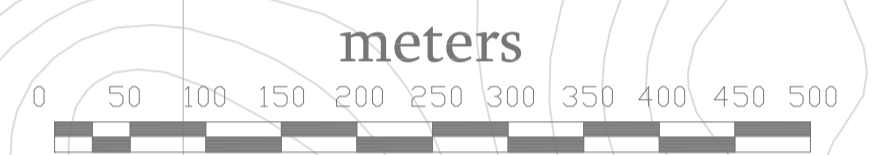
Pinaya Project, Arequipa, PERU

## DRILL HOLE LOCATION MAP

April, 2008

Scale: 1/5000

TD-001



MONTAÑA DE COBRE Y ORO  
MCOZ

NORTH WESTERN PORPHYRY  
ZONE  
NWPZ

WESTERN PORPHYRY ZONE  
WPZ

MINAS JORGE  
MJZ

VISCACHANI  
VZ